

119

Route Guide & Hazard Awareness

***PURLEY WAY COLONNADES - EAST CROYDON - SHIRLEY
WEST WICKHAM - HAYES - BROMLEY NORTH STATION***



GRAB YOUR MAP

ASK AT THE FRONT COUNTER

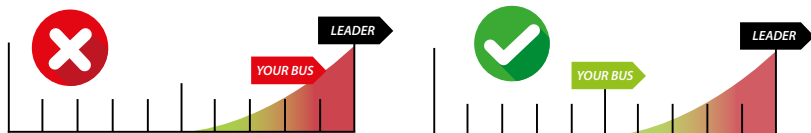
CHANGEOVER | PURLEY WAY COLONNADES

Changeovers will take place at The Colonnades stand.

Always communicate in advance with iBus if you are late for any reason.

ALL ROUTE GUIDES ARE ACCOMPANIED WITH AN A3 SIZED MAP WHICH SHOWS THE WHOLE ROUTE, INCLUDING LIGHT RUNS. **ASK FOR THE MAP TO ASSIST YOU.**

SPECIMEN ONLY



Route 119 is a high frequency route. Headway is a measurement of the distance or time between buses. You can tell that you are on the correct Headway by using the iBus Headway indicator in the cab.

IMPORTANT: You must keep your bus as close to the middle of the indicator as possible. Take action and drop back if you are closing in to the bus in front.

CONTENTS

FULL ROUTE 119 MAP

Between Purley
Way and East
Croydon.

3

FULL ROUTE 119 MAP

Between East
Croydon and
Shirley.

4

FULL ROUTE 119 MAP

Between Shirley
and West
Wickham.

5

FULL ROUTE 119 MAP

Between West
Wickham and
Hayes.

6

FULL ROUTE 119 MAP

Between Hayes
and Bromley
North Station.

7

RUNNING LIGHT

To Bromley North
Station.

8

RUNNING LIGHT

From Bromley
North Station.

9

RUNNING LIGHT

To and from
Purley Way, The
Colonnades.

10

IN SERVICE

To Purley Way,
The Colonnades,
from Bromley
North Station.

11

IN SERVICE

To Bromley North
Station from
Purley Way, The
Colonnades.

12

PURLEY WAY, THE COLONNADES

Curtailmnt point
and map.

13

SOUTH CROYDON

Curtailmnt point
and map.

14

EAST CROYDON STATION

Turning point
and map.

15

ADDISCOMBE ROAD

Turning point
and map.

16

SHIRLEY INN

Curtailmnt point
and map.

17

SHIRLEY, MONKS ORCHARD

Curtailmnt point
and map.

18

HAYES STATION

Turning point
from Purley Way.

19

HAYES STATION

Turning point
from Bromley
North.

20

BROMLEY SOUTH STATION

Turning point
and map.

21

BROMLEY NORTH STATION

Curtailmnt point
and map.

22

LOCAL HAZARDS

Hazards to be
aware of and
other points to
note.

23

LOCAL HAZARDS

Hazards to be
aware of and
other points to
note.

24

LOCAL HAZARDS

Hazards to be
aware of and
other points to
note.

25

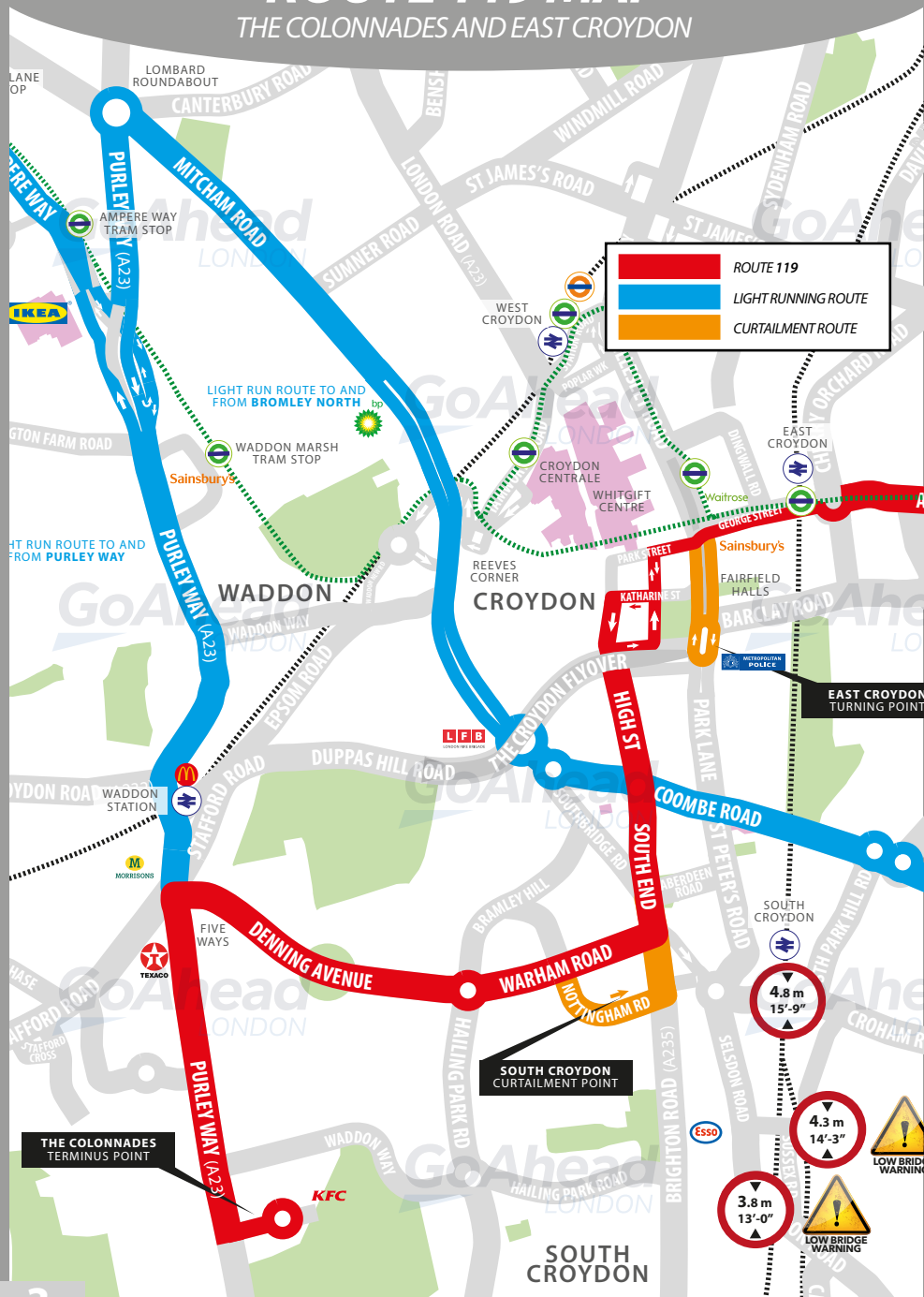
CODES & PROCEDURES

Facility codes,
curtailmnt abrv
& emergency radio
procedure.

26

ROUTE 119 MAP

THE COLONNADES AND EAST CROYDON



EAST CROYDON AND SHIRLEY

ROUTE 119.

ENJOY!



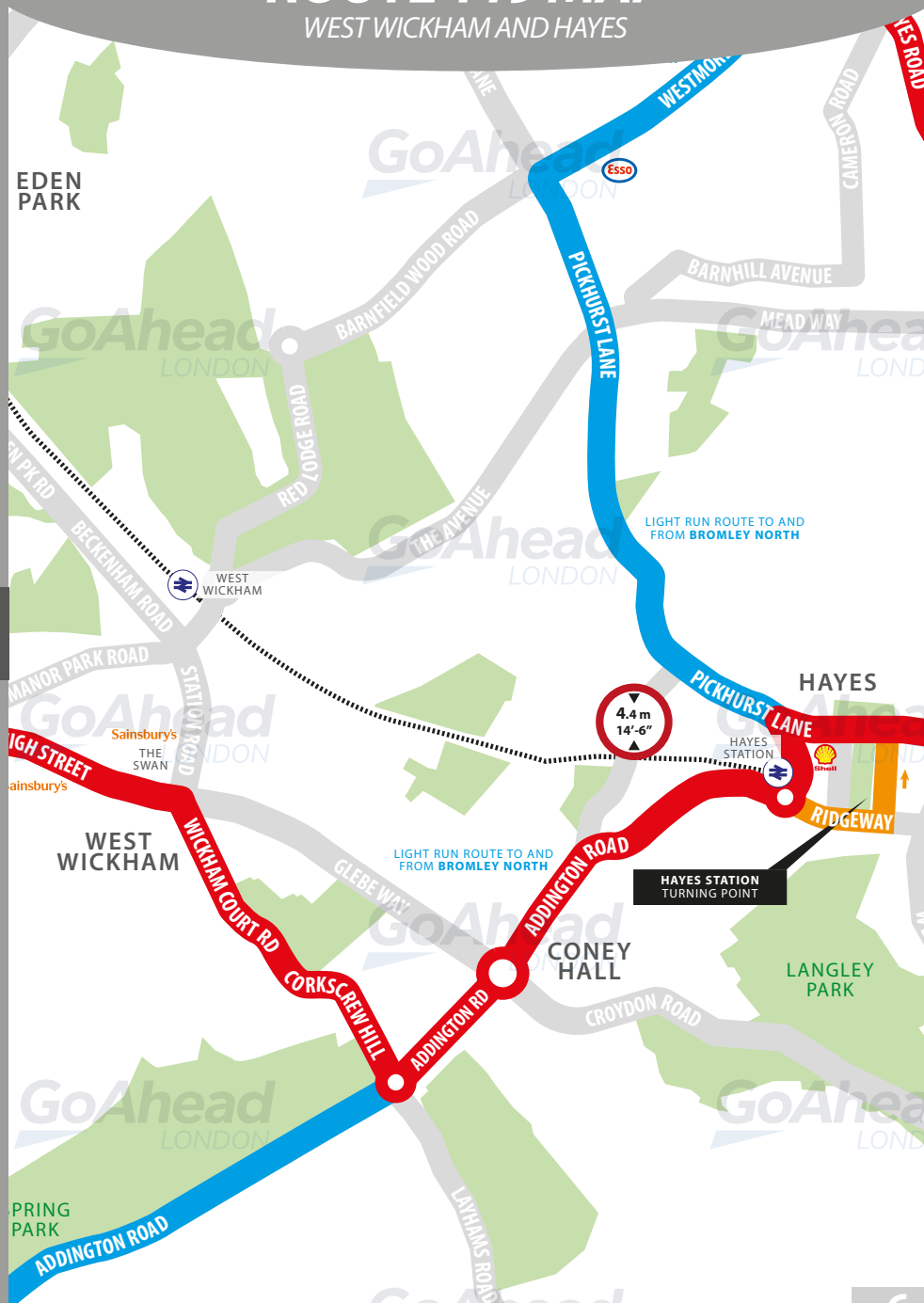
**GO TO
PAGE 5**

SHIRLEY AND WEST WICKHAM



ROUTE 119 MAP

WEST WICKHAM AND HAYES

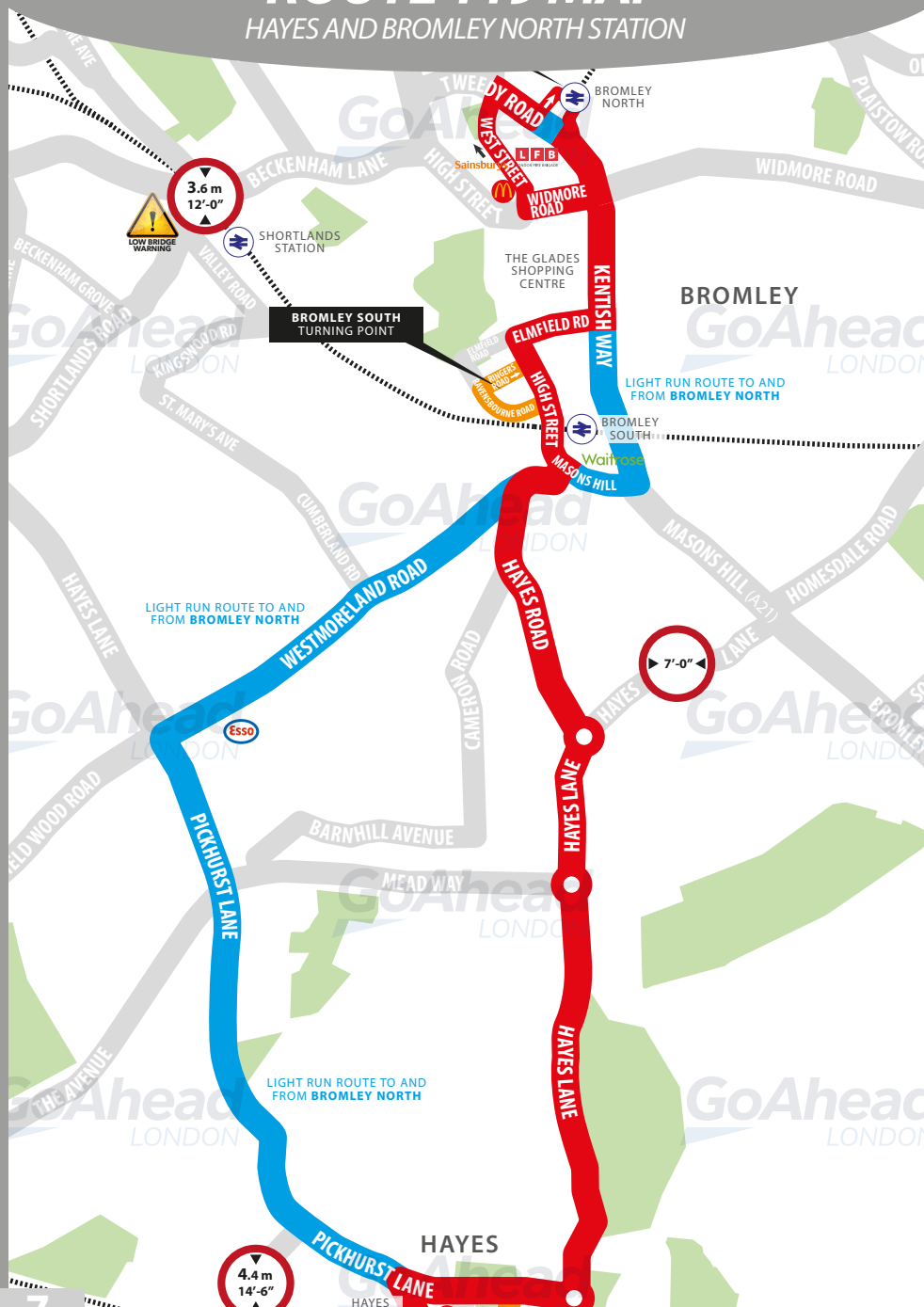


GO TO
PAGE 5

GO TO
PAGE 7

ROUTE 119 MAP

HAYES AND BROMLEY NORTH STATION



RUNNING LIGHT

RUNNING OUT OF SERVICE

IMPORTANT
LOG OFF IBUS
IMMEDIATELY
IF RUNNING
LIGHT

TO BROMLEY NORTH STATION

- From **Croydon Garage**, turn right onto Beddington Lane **B272**
- At roundabout, take 2nd exit onto Coomber Way
- At roundabout, take 1st exit onto Ampere Way
- At elongated roundabout take 1st exit onto Ampere Way
- Keep left and take the slip road towards Purley Way (*northbound*) **A23**
- Join Purley Way (*northbound*) towards Lombard roundabout
- At Lombard roundabout, take 4th exit onto Mitcham Road **A236**
- Continue ahead onto Old Town (flyover) **A236**
- At roundabout under flyover, take 2nd exit onto Lower Coombe Street
- At mini-roundabout, bear left onto Lower Coombe Street
- At traffic light, (High Street), straight ahead onto Coombe Road **A212**
- At traffic light, (Park Lane), straight ahead onto Coombe Road
- At 1st mini-roundabout, take 1st exit onto Coombe Road
- At 2nd mini-roundabout, take 2nd exit onto Coombe Road
- Continue ahead onto Coombe Lane **A212**
- At traffic light, continue ahead onto Gravel Hill **A212**
- At roundabout, take 1st exit onto Kent Gate Way
- At roundabout, take 2nd exit onto Kent Gate Way (*AVI on the right*) **A2022**
- Continue ahead onto Addington Road **A2022**
- At roundabout, take 2nd exit onto Addington Road **A2022**
- At Coney Hall roundabout, take 2nd exit onto Addington Road
- Continue ahead onto Bourne Way
- At roundabout, take 1st exit onto Station Approach (*Hayes Station on the left*)
- At junction, turn left onto Pickhurst Lane **B251**
- At traffic light, turn right onto Westmoreland Road **B228**
- At traffic light, turn right onto Masons Hill
- At traffic light, turn left onto Kentish Way (*Waitrose on the left*) **A21**
- At traffic light, continue ahead onto Tweedy Road **A21**
- Turn right onto Mitchell Way and follow the road to the right
- Turn left onto Northside Road (approach to bus parking area to **stand**)



BROMLEY ROAD
CLEARANCE HEIGHT

**DOUBLE DECK VEHICLES MUST
NOT BE USED ON THIS ROAD**

West of Beckenham Lane in Shortlands.

RUNNING LIGHT

RUNNING OUT OF SERVICE

IMPORTANT
LOG OFF IBUS
IMMEDIATELY
IF RUNNING
LIGHT

FROM BROMLEY NORTH STATION

- At **stand**, continue ahead and exit bus parking area
- Turn left onto Tweedy Road **A21**
- Continue ahead onto Kentish Way **A21**
- At traffic light, turn right onto Masons Hill (*Waitrose on the right*)
- At traffic light, turn left onto Westmoreland Road **B228**
- At traffic light, turn left onto Pickhurst Lane **B251**
- Turn right onto Station Approach (*Hayes Station on the right*)
- At roundabout, take 2nd exit onto Bourne Way
- Continue ahead onto Addington Road
- At Coney Hall roundabout, take 2nd exit onto Addington Road **A2022**
- At roundabout, take 2nd exit onto Addington Road **A2022**
- Continue ahead onto Kent Gate Way **A2022**
- At roundabout, take 2nd exit onto Kent Gate Way (*AVI on the left*) **A2022**
- At roundabout, take 2nd exit onto Gravel Hill **A212**
- Continue ahead onto Coombe Lane **A212**
- At 1st mini-roundabout, take 1st exit onto Coombe Road
- At 2nd mini-roundabout, take 2nd exit onto Coombe Road
- At traffic light, (High Street), continue ahead onto Lower Coombe Street
- At mini-roundabout, take 2nd exit onto Lower Coombe Street
- At roundabout under flyover, take 2nd exit onto Old Town (flyover) **A236**
- Continue ahead onto Mitcham Road **A236**
- At Lombard roundabout, take 1st exit onto Purley Way (*southbound*) **A23**
- Take slip road onto Ampere Way (*northbound towards IKEA*)
- At elongated roundabout take 2nd exit onto Ampere Way
- At roundabout, take 2nd exit onto Coomber Way
- At roundabout, take 2nd exit onto Beddington Lane to **Croydon Garage**



TIEPIGS LANE
CLEARANCE HEIGHT

**DOUBLE DECK VEHICLES MUST
NOT BE USED ON THIS ROAD**

North of Addington Road in Coney Hall.

RUNNING LIGHT

RUNNING OUT OF SERVICE

IMPORTANT
LOG OFF IBUS
IMMEDIATELY
IF RUNNING
LIGHT

TO PURLEY WAY, COLONNADES

- From **Croydon Garage**, turn right onto Beddington Lane **B272**
- At roundabout, take 2nd exit onto Coomber Way
- At roundabout, take 1st exit onto Ampere Way
- At elongated roundabout take 1st exit onto Ampere Way
- Continue under overpass towards Purley Way (*southbound*)
- Join Purley Way (*southbound towards Five Ways*) **A23**
- At traffic light, continue ahead on Purley Way (*Five Ways junction*) **A23**
- At traffic light, turn left onto Approach Road to Colonnades Complex to **stand**

FROM PURLEY WAY, COLONNADES

- At **stand**, continue ahead on Approach Road and circumnavigate roundabout
- At traffic light, turn right onto Purley Way **A23**
- At traffic light, continue ahead on Purley Way (*Five Ways junction*) **A23**
- Take slip road towards Ampere Way (*northbound towards IKEA*)
- At elongated roundabout take 2nd exit onto Ampere Way
- At roundabout, take 2nd exit onto Coomber Way
- At roundabout, take 1st exit onto Coomber Way
- At roundabout, take 1st exit onto Beddington Lane B272
- Turn left into **Croydon Garage**



CROHAM ROAD
ARCHED BRIDGE

**DOUBLE DECK VEHICLES MUST
NOT BE USED ON THIS ROAD**

East of Swan and Sugar Loaf (off route) in South Croydon.

ROUTE DIRECTIONS

RUNNING IN SERVICE

**NEVER
DIVERT OFF
LINE-OF-ROUTE
UNLESS ADVISED
BY IBUS**

TO PURLEY WAY, COLONNADES

- At **stand**, continue ahead and exit bus parking area
- Turn left onto Tweedy Road **A21**
- Continue ahead onto Kentish Way **A21**
- At traffic light, turn right onto Elmfield Road (*buses only*)
- At traffic light, turn left onto High Street (*Bromley South station on left*)
- At traffic light, turn right onto Westmoreland Road **B228**
- Turn left onto Hayes Road
- At roundabout, take 2nd exit onto Hayes Lane **B265**
- At roundabout, take 1st exit onto Hayes Lane **B265**
- Continue ahead onto Hayes Street (*Hayes Library on the left*) **B265**
- At roundabout, take 2nd exit onto Pickhurst Lane **B251**
- Turn left onto Station Approach (*Hayes Station on the right*)
- At roundabout, take 2nd exit onto Bourne Way
- Continue ahead onto Addington Road
- At Coney Hall roundabout, take 2nd exit onto Addington Road **A2022**
- At roundabout, take 3rd exit onto Corkscrew Hill
- Continue ahead onto Wickham Court Road
- At traffic light, turn left onto High Street [West Wickham] **A232**
- At roundabout, take 1st exit onto Wickham Road (*past KFC on the right*) **A232**
- At roundabout, take 2nd exit onto Shirley Road **A232**
- At roundabout, take 1st exit onto Addiscombe Road **A232**
- At traffic light, turn right onto Addiscombe Road (*buses and trams only*)
- At traffic light, turn left onto Addiscombe Road
- At traffic light, turn right onto Addiscombe Road/George Street
- At traffic light, turn left onto Park Street overpass and onto Park Street
- Turn left onto St. George's Walk
- At junction, turn right onto Katharine Street
- Follow the road left onto High Street [Croydon] (*continue under flyover*)
- Continue ahead onto South End
- At traffic light, turn right onto Warham Road (*Swan & Sugar Loaf*)
- At roundabout, take 2nd exit onto Denning Avenue
- At traffic light, turn left onto Purley Way (*Five Ways junction*) **A23**
- At traffic light, turn left onto Approach Road to Colonnades Complex to **stand**

ROUTE DIRECTIONS

RUNNING IN SERVICE

IMPORTANT
PLEASE ENSURE
YOU USE YOUR
RIBAS KEY ON
EVERY TRIP

TO BROMLEY NORTH STATION

- At **stand**, continue ahead on Approach Road and circumnavigate roundabout
- At traffic light, turn right onto Purley Way **A23**
- At traffic light, turn right onto Denning Avenue (*Five Ways junction*)
- At roundabout, take 2nd exit onto Warham Road
- At traffic light, turn left onto South End and continue ahead onto High Street
- At Croydon Flyover, turn right onto Fell Road
- Turn left onto Fell Road and at junction, continue onto St. George's Walk
- At junction, turn right onto Park Street
- At traffic light, turn left onto Park Lane and turn right onto George Street
- Serve East Croydon Interchange and exit onto Addiscombe Road
- At traffic light, turn left onto Addiscombe Road
- At traffic light, turn right onto Addiscombe Road (*join tram line*)
- At traffic light, continue ahead onto Addiscombe Road **A232**
- At roundabout, take 2nd exit onto Shirley Road **A232**
- At roundabout, take 1st exit onto Wickham Road (*past KFC on the left*) **A232**
- At roundabout, take 3rd exit onto High Street [West Wickham] **A232**
- At traffic light, turn right onto Wickham Court Road / Corkscrew Hill
- At roundabout, take 1st exit onto Addington Road **A2022**
- At Coney Hall roundabout, take 2nd exit onto Addington Road
- Continue ahead onto Bourne Way
- At roundabout, take 1st exit onto Station Approach (*Hayes Station on the left*)
- At junction, turn right onto Pickhurst Lane **B251**
- At roundabout, take 1st exit onto Hayes Street (*Hayes Library ahead*) **B265**
- Continue ahead onto Hayes Lane **B265**
- At roundabout, take 2nd exit onto Hayes Lane **B265**
- At roundabout, take 1st exit onto Hayes Road
- At junction, turn right onto Westmoreland Road **B228**
- At traffic light, turn left onto High Street (*Bromley South station on the right*)
- At traffic light, turn right onto Elmfield Road
- At traffic light, turn left onto Kentish Way **A21**
- At traffic light, turn left onto Widmore Road **A222**
- At traffic light, turn right onto East Street and follow road left onto West Street
- At traffic light, turn right onto Tweedy Road **A21**
- Turn left onto Mitchell Way and follow the road to the right
- Turn left onto Northside Road (approach to bus parking area to **stand**)

PURLEY WAY

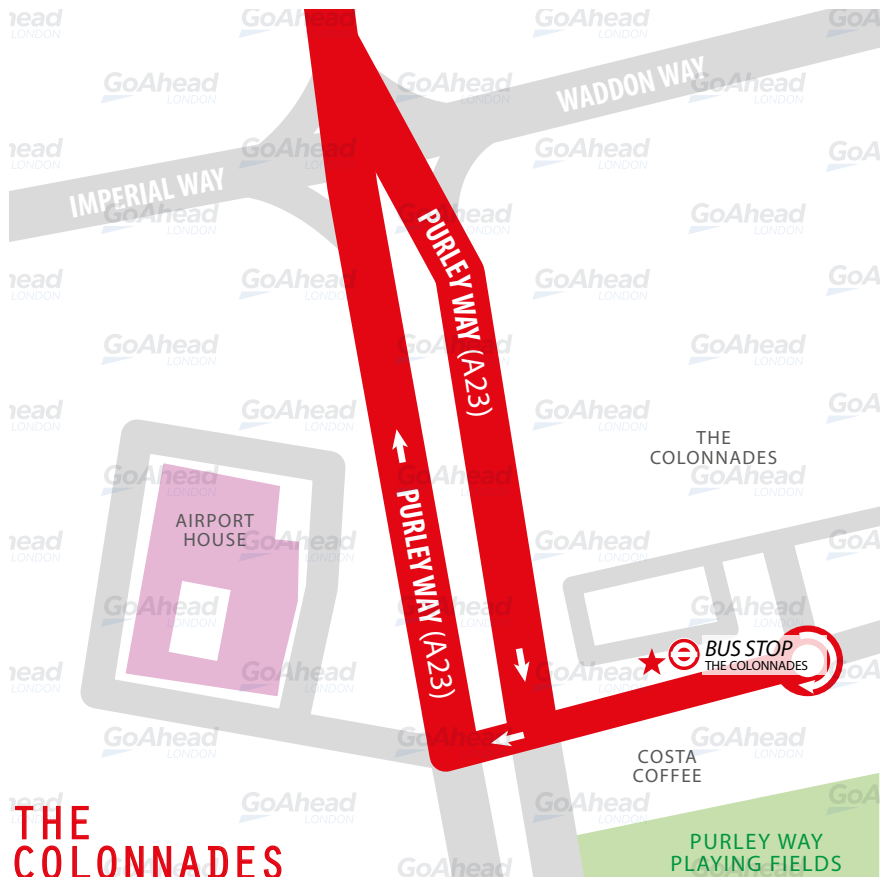
TERMINUS POINT

SWITCH THE
ENGINE OFF
WHILST AT THE
STAND

From Bromley North. Proceed from Approach Road to Colonnades Complex direct to stand. Set down on Approach Road at **ALIGHTING POINT THE COLONNADES**.

Towards Bromley North. Depart to Approach Road to Colonnades Complex. Pick up on Approach Road at **BUS STOP THE COLONNADES**.

Public stand for two buses in lay-by on approach road to Colonnades complex. **Blind display:** **PURLEY WAY, COLONNADES**.



SOUTH CROYDON

CURTAILMENT POINT

IMPORTANT
PLEASE ENSURE
YOU USE YOUR
RIBAS KEY ON
EVERY TRIP

From Bromley North. Proceed from Warham Road via Nottingham Road to stand. Set down on Warham Road at **BUS STOP L**.

Towards Bromley North. Depart via Nottingham Road and Brighton Road to South End. Pick up on South End at **BUS STOP M**.

Public stand on north side of Nottingham Road, in two parts.

Blind display: **SOUTH CROYDON, SOUTH END..**



EAST CROYDON STATION

TURNING POINT

**TURNING
POINT ONLY.**
BUSES MUST NOT
STAND.

From Bromley North. Proceed from George Street via Park Lane, Fairfield Hall Roundabout, Park Lane to George Street.

Set down on George Street at **BUS STOP E7.**

Towards Bromley North. Depart to East Croydon Interchange.

Pick up at East Croydon Interchange at **BUS STOP E1.**

Turning point only - Buses must not stand.

Blind display: **EAST CROYDON.**



ADDISCOMBE ROAD

CURTAILMENT POINT

IMPORTANT
IF YOU REQUIRE A
COMFORT BREAK,
PLEASE ADVISE
IBUS

From Purley Way. Proceed from Addiscombe Road via Shirley Road (circling roundabout junction of).

Set down on Addiscombe Road at **BUS STOP F.**

Towards Purley Way. Depart to Addiscombe Road.

Pick up on Addiscombe Road at **BUS STOP P.**

Turning point only - Buses must not stand.

Blind display: **ADDISCOMBE ROAD, SHIRLEY ROAD.**

**SHIRLEY
ROAD**



SHIRLEY INN

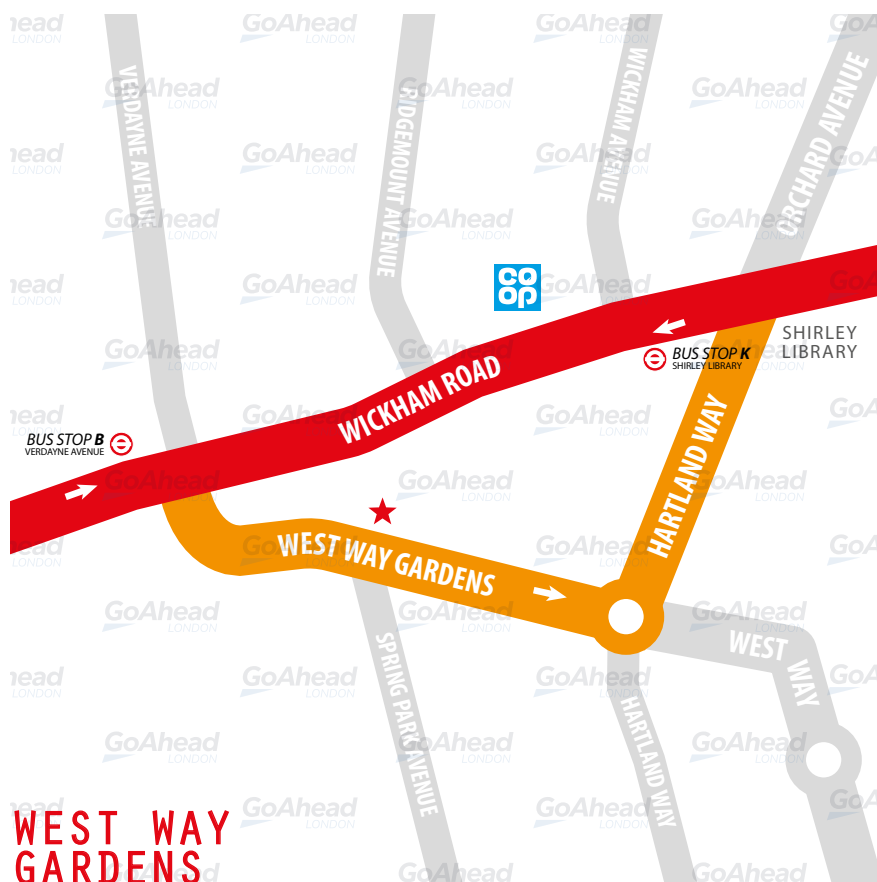
CURTAILMENT POINT

PLEASE CHECK
TRIP NUMBER
ON ETM BEFORE
DEPARTING

From Purley Way. Proceed from Wickham Road via West Way Gardens to stand. Set down on Wickham Road at **BUS STOP B.**

Towards Purley Way. Depart via West Way Gardens and Hartland Way to Wickham Road. Pick up on Wickham Road at **BUS STOP K.**

Public stand for one bus on north side of West Way Gardens opposite the centre line of Spring Park Avenue. **Blind display:** **SHIRLEY INN.**



SHIRLEY

CURTAILMENT POINT

PLEASE CHECK
TRIP NUMBER
ON ETM BEFORE
DEPARTING

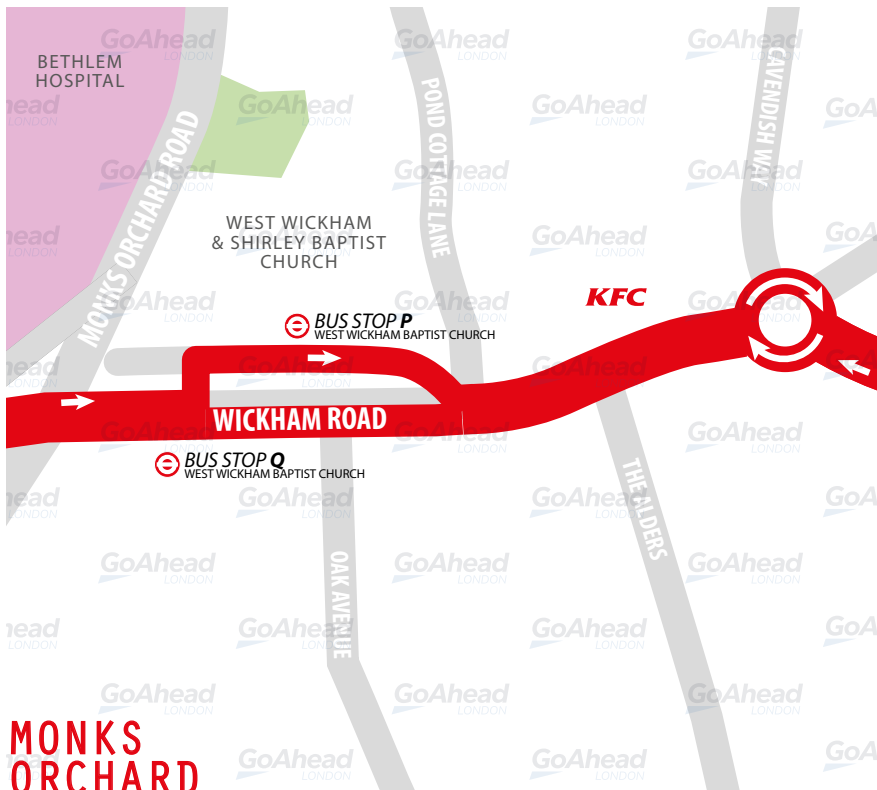
From Bromley North. Proceed from Wickham Road via Monks Orchard Road to stand. Set down on Wickham Road at **BUS STOP Q**.

Towards Bromley North. Depart via Monks Orchard Rd and Wickham Road to Monks Orchard Bus Lay-By. Pick up on Monks Orchard Bus Lay-by at **BUS STOP P**.

From Purley Way. Proceed from Monks Orchard Bus Lay-By via Wickham Road to stand. Set down on Monks Orchard Bus Lay-by at **BUS STOP BAPTIST CHURCH**.

Towards Purley Way. Depart to Wickham Road. Pick up on Wickham Road at **BUS STOP Q**

Public stand in slip road between Wickham Road and Monks Orchard Road (west of Monks Orchard Road). **Blind display: SHIRLEY.**



**MONKS
ORCHARD**

HAYES STATION

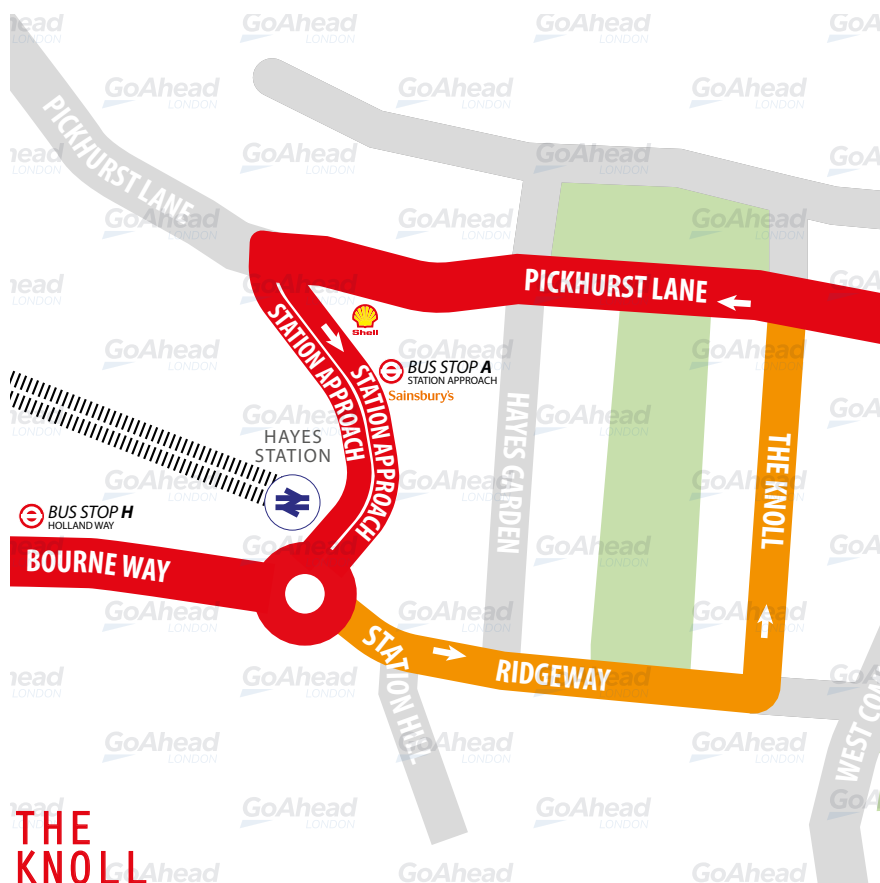
TURNING POINT

TURNING POINT ONLY.
BUSES MUST NOT STAND.

From Purley Way. Proceed from Bourne Way via Station Hill, Ridgeway, The Knoll and Pickhurst Lane. Set down on Bourne Way at **BUS STOP H.**

Towards Purley Way. Depart to Station Approach.
Pick up on Station Approach at **BUS STOP A.**

Turning point only - Buses must not stand. **Blind display:** **HAYES STATION.**



HAYES STATION

TURNING POINT

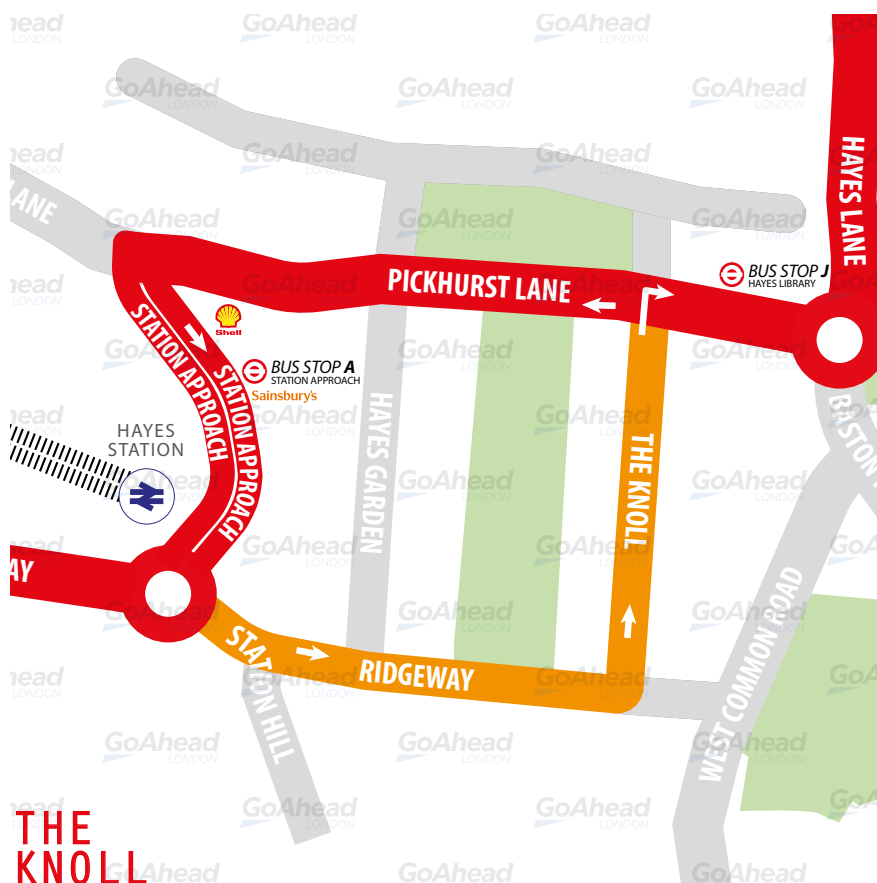
TURNING POINT ONLY.
BUSES MUST NOT STAND.

From Bromley North. Proceed from Bourne Way via Station Hill, Ridgeway and Hayes Garden. Set down on Station Approach at **BUS STOP B.**

Towards Bromley North. Depart to Pickhurst Lane.

Pick up on Pickhurst Lane at **BUS STOP J.**

Turning point only - Buses must not stand. **Blind display:** **HAYES STATION.**



**THE
KNOLL**

BROMLEY SOUTH STATION

CURTAILMENT POINT

SWITCH THE
ENGINE OFF
WHILST AT THE
STAND

From Purley Way. Proceed from Bromley High Street
via Ravensbourne Road and Ringer's Road.

Set down on Bromley High Street at **BUS STOP B**.

Towards Purley Way. Depart to Bromley High Street.

Pick up on Bromley High Street at **BUS STOP Y**.

Turning point only - Buses must not stand. **Blind display:** **BROMLEY SOUTH**.



BROMLEY NORTH STATION

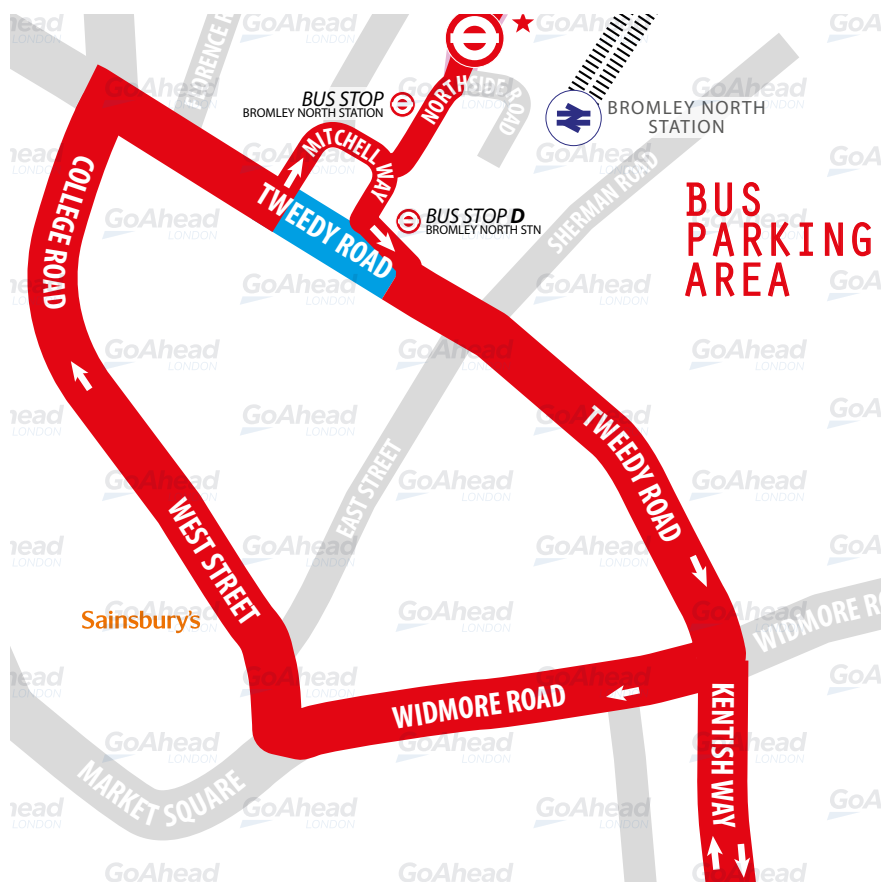
TERMINUS POINT

SWITCH THE
ENGINE OFF
WHILST AT THE
STAND

From Purley Way. Proceed from Bromley North Bus Stand direct to stand. Set down on Bromley North Bus Stand at **ALIGHTING POINT BROMLEY NORTH STATION.**

Towards Purley Way. Depart via Bromley North Bus Stand and Mitchell Way to Bromley North Station Forecourt. Pick up on Bromley North Station Forecourt at **BUS STOP D.**

Private stand in two sections for up to 18 buses in Bus Parking Area on the west side of Bromley North Station. **Blind display: BROMLEY NORTH.**



LOCAL HAZARDS & POINTS TO NOTE

FULL RISK ASSESSMENT VIEWABLE UPON REQUEST



BUSY PEDESTRIAN AREA | THE COLONNADES

Be aware of other bus and pedestrian movements. Security hut at back of stand has overhanging roof. Risk of collision buses reversing onto stand.

USE CORRECT LANE | PURLEY WAY

Bromley direction, junction with Stafford Road right filter lane. Ensure you are in correct lane to turn right on the filter. Do not use centre lane and turn on ahead/left turn traffic signal.

CYCLISTS | PURLEY WAY / DENNING AVENUE

Colonnades direction, bus stop immediately after Denning Road junction. Due to tight left turn, be aware of traffic particularly motorcyclists or cyclists trying to pass on nearside as you pull in to the stop which is close to junction.

NARROW ROAD AND PARKED CARS | WARHAM ROAD

Ensure that there is road space to proceed. Look out for oncoming vehicles.

BUSY PEDESTRIAN AREA | SOUTH END / HIGH STREET

Be aware of pedestrians in the roadway.

OTHER VEHICLES | FELL ROAD

Care and caution when turning into the road due to vehicles exiting. Awareness of pedestrians and parked vehicle users for the green public space area and Town Hall.

VOLUME OF PEDESTRIANS | PARK ST / KATHARINE ST

Raised pedestrian crossings and congested pedestrian area. Be aware of parked buses. Use appropriate speed over raised crossings to avoid damage to bus and be aware of pedestrians walking into the path of buses. Bus stop is close to junction with St Georges Walk. Be aware of cars turning left across front of bus.

NARROW ROAD | PARK LANE

Right hand kerb projects into road narrowing lane.

LOCAL HAZARDS & POINTS TO NOTE

FULL RISK ASSESSMENT VIEWABLE UPON REQUEST



NARROW ROAD | PARK LANE / GEORGE STREET

Right turn onto George Street. Be aware of tram movements across this junction. Pedestrian crossings congested at certain times of day.

20 MPH ZONE | GEORGE STREET

Keep to speed limit. Trams in segregated lane. Be aware of cars incorrectly using tram lane. Be aware of pedestrians walking into the path of buses.

BUSY PEDESTRIAN AREA | EAST CROYDON STATION

Raised crossing on entry to bus station. Pedestrian movements in bus station. Use a maximum speed of 10 mph. Be aware of pedestrians that may walk into the path of the bus especially by the pedestrian crossing. Be aware of other bus movements – take care that there is enough road space to proceed.

TRAMS PRIORITY AREA | ADDISCOMBE ROAD

Give way to trams. Watch out for cars using tram lane by mistake. Tram lines may be slippery in wet weather.

NARROW ROAD | WICKHAM ROAD / SHIRLEY LIBRARY

After traffic lights, road narrows from 2 to 1 lane. Look out for merging traffic.

PARKED VEHICLES | SHIRLEY, MONKS ORCHARD

When entering service road, be aware of other traffic using this road from the left. Give way to traffic in Pond Cottage Lane. Left turn into Wickham Road restricted vision to right due to angle of approach.

NARROW ROAD | WICKHAM COURT RD / CORKSCREW HILL

Parked cars and traffic islands Ensure that there is enough road space to proceed and look out for oncoming vehicles.

NARROW ROAD | ADDINGTON ROAD / BOURNE WAY

Parked cars and traffic islands Ensure that there is enough road space to proceed and look out for oncoming vehicles.

LOCAL HAZARDS & POINTS TO NOTE

FULL RISK ASSESSMENT VIEWABLE UPON REQUEST



PARKED VEHICLES | STATION APPROACH

Look out for parked cars obstructing turn onto Station Approach from Bourne Way. Be aware of cars performing U-turns through gaps in traffic islands.

POSTS | STATION APPROACH / PICKHURST LANE

Be aware of posts on side of road on Pickhurst Lane opposite Station Approach.

BELL | PICKHURST LANE / HAYES STREET

Bell on corner left turn onto Hayes Street.

NARROW ROAD | HAYES STREET / HAYES LANE

No passing areas and increased level of parked cars. Ensure that there is enough road space to proceed and look out for oncoming vehicles.

BUSY SHOPPING AREA | HIGH STREET [BROMLEY]

Be aware of pedestrians in the roadway.

RAISED CROSSING | ELMFIELD ROAD/BUS GATE

Raised pedestrian crossing, cars in bus gate. Use a maximum speed of 10 mph. Be aware of cars illegally using the bus gate.

QUEUEING TRAFFIC | EAST STREET

Left hand lane for Sainsbury's car park and possibility of queueing traffic.

NARROW ROAD | TWEEDY ROAD / BROMLEY NORTH STN

Bromley North Station stop. Priority at traffic lights over traffic from left. Care needed for traffic ignoring priorities.

10 MPH SPEED LIMIT | BROMLEY NORTH BUS STAND

Be aware of other bus and pedestrian movements.

OTHER INFORMATION

CODES AND EMERGENCY RADIO PROCEDURES

REMAIN CALM:
GIVE ACCURATE
INFORMATION.
WE'RE HERE
TO ASSIST!

ROUTE 119 | CURTAILMENT ABBREVIATIONS

CAP	Purley Way, Colonnades	SSL	South Croydon, Sugar Loaf
EC	East Croydon Station	ADR	Addiscombe Road
SI	Shirley Inn	SMO	Shirley, Monks Orchard
HS	Hayes Station	BSS	Bromley South Station
BNS	Bromley North Station		

TOILET FACILITIES | INFORMATION AND DOOR CODES

- **Bromley North.** TfL facility (24 hour use).

If you urgently need to use the following interim facility, please inform iBus first.

CODE RED | EMERGENCY RADIO PROCEDURE

If you require the emergency services to attend your vehicle (for example in the event of passenger injury, assault or major RTA), you should contact CentreComm using the radio's Code Red facility. To call CentreComm, **hold down the Code Red button on your vehicle's radio for at least 3 seconds** until you hear a ringing tone to indicate that your call has been connected. Hold down the foot switch in the cab when you are speaking, and end what you have to say with the word "over" to indicate that you expect a response, or "over and out" if this is the end of your communication. Release the foot switch when you are not speaking. Remember to speak slowly and clearly. Note that you will usually receive a radio call from your depot shortly after you make a Code Red call. ***You should not use the radio whilst the vehicle is in motion.***

CODE
GREEN

Call your garage for non-emergency, mechanical defects, help or advice

CODE
BLUE

Call CentreComm for non-emergency, incident reporting or diversions

CODE
RED

Call CentreComm for emergency services, passenger injury or assault